

# Future Land Use Plan






## Town of Lyndon

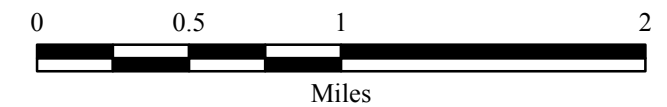
### Sheboygan County, Wisconsin

-  Residential
-  Commercial
-  Light Industrial\*
-  Governmental/Institutional/Utilities
-  Parks and Recreation
-  Agricultural
-  Woodlands, Wetland, and Open Space
-  Transportation
-  Environmental Corridors
-  State Lands

\*Note: Not all Future Land Use Categories are Mapped

#### Base Map Features

-  Village Boundary (Excluded)
-  Road Centerline
-  Railroad
-  Surface Water Feature
-  Census Designated Place (CDP)



This map is neither a legally recorded map nor a survey and is not intended to be used as one. This drawing is a compilation of records, information and data used for reference purposes only. Bay-Lake RPC is not responsible for any inaccuracies herein contained.

Source: Town of Lyndon; Sheboygan County; Bay-Lake Regional Planning Commission, 2015.

